PLAT BOOK 56 PAGE 6C
SHEET 2 OF 3
SECTION 5, TOWNSHIP 26 S, RANGE 36 E.

# LEVANTO SUBDIVISION

## BEING A REPLAT OF TRACT GG, EASON LANDING SUBDIVISION AS PER PLAT BOOK 54, PAGE 79, AND A PORTION OF PARCEL 4, VIERA CENTRAL PUD, LYING AND BEING IN SECTION 5, TOWNSHIP 26 SOUTH, RANGE 36 EAST, BREVARD COUNTY, FLORIDA

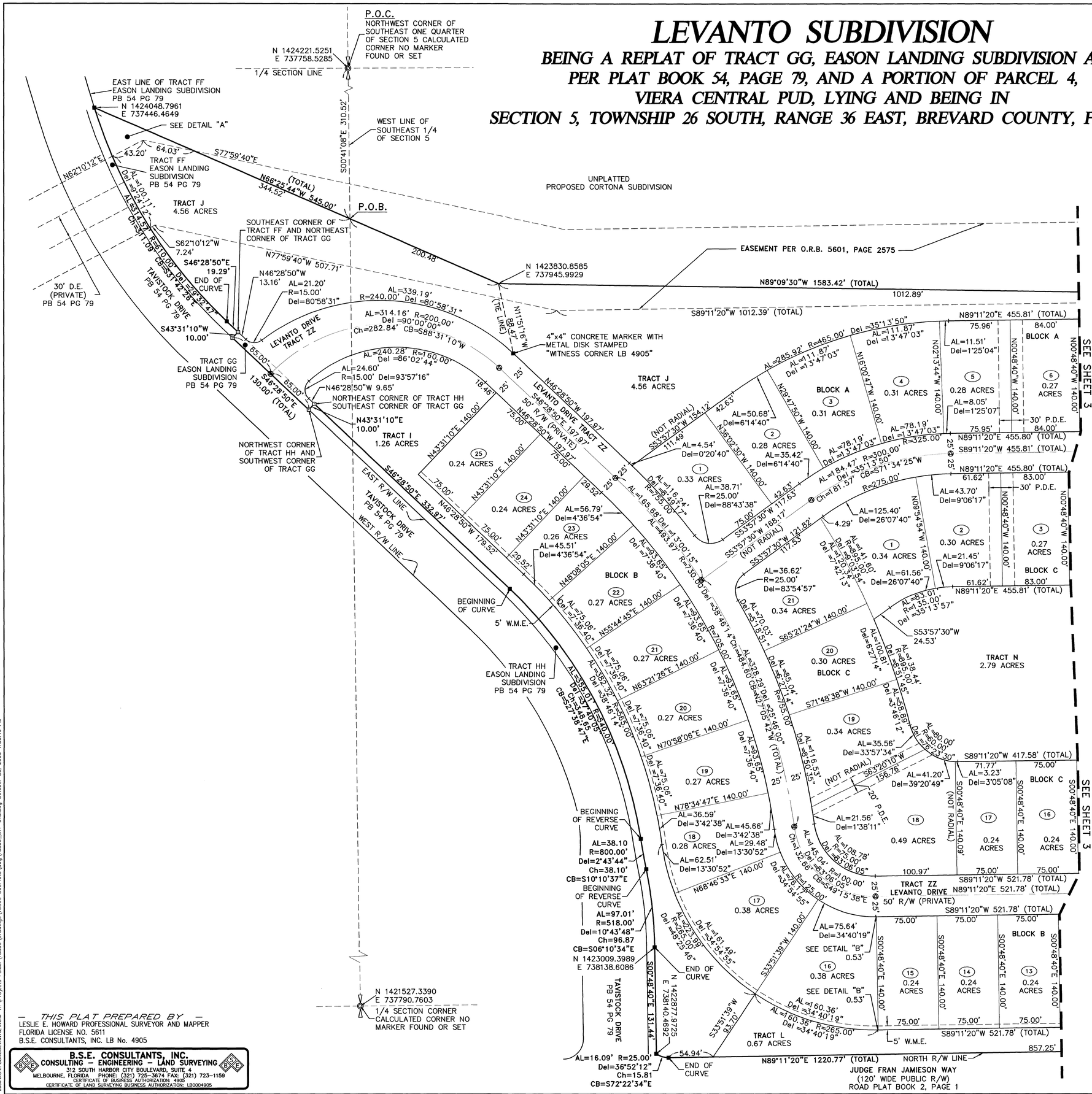


GRAPHIC SCALE
60 0 30 60
( IN FEET )
1 inch = 60 ft.

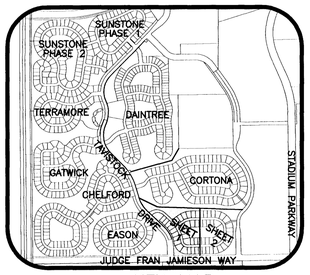


KEY MAP
N.T.S.

### LEGEND

- SECTION CORNER (MARKED AS NOTED)
- PERMANENT CONTROL POINT SET (METAL MARKER WITH A METAL DISK STAMPED "PCP-LB 4905") (UNLESS OTHERWISE NOTED)
- PERMANENT REFERENCE MONUMENT SET (4"x4" CONCRETE MARKER WITH METAL DISK STAMPED "PRM LB 4905") (UNLESS OTHERWISE NOTED)
- PERMANENT REFERENCE MONUMENT FOUND (4"x4" CONCRETE MARKER WITH METAL DISK STAMPED "PRM LB 4905") (UNLESS OTHERWISE NOTED)

### ABBREVIATION

| | |
|---|---|
| N | = NORTH |
| S | = SOUTH |
| E | = EAST |
| W | = WEST |
| R/W | = RIGHT-OF-WAY |
| O.R.B | = OFFICIAL RECORD BOOK |
| C.M. | = CONCRETE MONUMENT |
| P.A.E. | = PRIVATE ACCESS EASEMENT |
| P.D.E. | = PRIVATE DRAINAGE EASEMENT |
| P.U&D.E. | = PUBLIC UTILITY & DRAINAGE EASEMENT |
| CH | = CHORD LENGTH OF CURVE |
| RB | = RADIAL BEARING |
| (NR) | = NON RADIAL LINE |
| PG | = PAGE |
| PB | = PLAT BOOK |
| P.O.B. | = POINT OF BEGINNING |
| AL | = ARC LENGTH OF CURVE |
| R | = RADIUS OF CURVE |
| DEL | = CENTRAL ANGLE OF CURVE |
| P.O.C. | = POINT OF COMMENCEMENT |
| CB | = CHORD BEARING OF CURVE |
| W.M.E. | = WALL & MAINTENANCE EASEMENT (PRIVATE) |

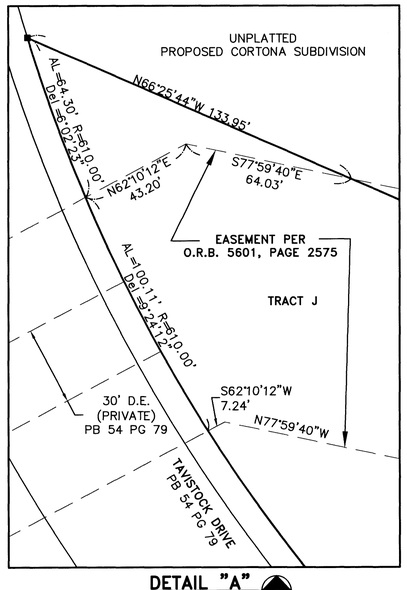


DETAIL "A"
SCALE: 1"=30'

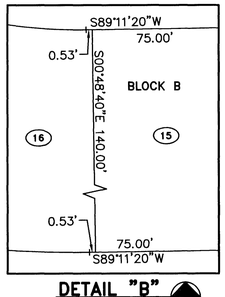


DETAIL "B"
N.T.S

NOTICE: THIS PLAT, AS RECORDED IN ITS GRAPHIC FORM, IS THE OFFICIAL DEPICTION OF THE SUBDIVIDED LANDS DESCRIBED HEREIN AND WILL IN NO CIRCUMSTANCES BE SUPPLANTED IN AUTHORITY BY ANY OTHER GRAPHIC OR DIGITAL FORM OF THE PLAT. THERE MAY BE ADDITIONAL RESTRICTIONS THAT ARE NOT RECORDED ON THIS PLAT THAT MAY BE FOUND IN THE PUBLIC RECORDS OF THIS COUNTY.


— THIS PLAT PREPARED BY —
LESLIE E. HOWARD PROFESSIONAL SURVEYOR AND MAPPER
FLORIDA LICENSE NO. 5611
B.S.E. CONSULTANTS, INC. LB No. 4905

B.S.E. CONSULTANTS, INC.
CONSULTING - ENGINEERING - LAND SURVEYING
312 SOUTH HARBOR CITY BOULEVARD, SUITE 4
MELBOURNE, FLORIDA PHONE: (321) 725-3674 FAX: (321) 723-1159
CERTIFICATE OF BUSINESS AUTHORIZATION: 4905
CERTIFICATE OF LAND SURVEYING BUSINESS AUTHORIZATION: LB0004905



2006 B.S.E. CONSULTANTS, INC.© H:\Projects Folder\\0869\Drawings\\0869_300Plats\dwg\\0869_311-313.dwg October 30, 2006 1:36:19 PM