OAKS AT MEADOW WOODS

A SUBDIVISION IN SECTION 19, TOWNSHIP 21 SOUTH, RANGE 35 EAST, CITY OF TITUSVILLE, BREVARD COUNTY, FLORIDA

PLAT BOOK 53 PAGE 27
SHEET 2 OF 3
SECTION 19 TWP. 21 S., RANGE 35 E.

CURVE DATA

CURVE NO.	RADIUS	DELTA	ARC LENGTH	CHORD BEARING	DISTANCE
C1	87.00'	08°18'26"	12.61'	N.72°10'27"E.	12.60'
C2	111.00'	17°38'00"	34.16'	N.76°50'14"E.	34.03'
C3	100.00'	89°24'36"	156.05'	S.45°49'37"E.	140.69'
C4	100.00'	89°25'11"	156.07'	S.45°49'55"E.	140.70'
C5	100.00'	26°13'55"	45.78'	N.12°35'02"E.	45.38'
C6	100.00'	116°13'55"	202.86'	N.32°24'58"W.	169.82'
C7	25.00'	77°32'58"	33.84'	S.58°46'09"E.	31.31'
C8	80.00'	48°51'01"	68.21'	S.73°07'07"E.	66.16'
C9	25.00'	45°39'09"	19.92'	S.71°31'11"E.	19.40'
C10	25.00'	86°11'09"	37.61'	N.42°33'39"E.	34.16'
C11	25.00'	90°00'00"	39.27'	N.45°31'55"W.	35.36'
C12	25.00'	70°31'44"	30.77'	S.54°12'13"W.	28.87'
C13	50.00'	250°31'44"	218.63'	N.35°47'47"W.	81.65'
C14	125.00'	116°13'55"	253.58'	S.32°24'58"E.	212.28'
C15	75.00'	32°24'32"	42.42'	S.09°29'44"W.	41.86'
C16	25.00'	83°49'23"	36.57'	S.48°37'14"E.	33.40'
C17	125.00'	89°24'36"	195.06'	S.45°49'37"E.	175.86'
C18	75.00'	89°25'11"	117.05	S.45°49'55"E.	105.53'
C19	25.00'	70°31'44"	30.77'	N.54°11'38"E.	28.87'
C20	50.00'	245°55'02"	214.60'	S.38°06'43"E.	83.91'
C21	25.00'	85°23'18"	37.26'	S.42°09'09"W.	33.90'
C22	25.00'	90°00'00"	39.27'	N.45°32'30"W.	35.36'
C23	125.00'	89°25'11"	195.08'	N.45°49'55"W.	175.88'
C24	75.00'	89°24'36"	117.04'	N.45°49'37"W.	105.52
C25	25.00'	90°00'00"	39.27'	S.44°28'05"W.	35.36'
C26	25.00'	90°00'00"	39.27'	N.45°31'55"W.	35.36'
C27	86.00'	17°38'00"	26.47'	S.76°50'14"W.	26.36
C28	112.00'	08°18'26"	16.24'	S.72°10'27"W.	16.22'
C29	25.00'	96°19'20"	42.03'	S.28°10'00"W.	37.25'
C30	25.00'	90°00'00"	39.27'	N.44°28'05"E.	35.36'
C31	75.00'	116°13'55"	152.15'	S.32°24'58"E.	127.37'
C32	125.00'	28°17'15"	61.71'	S.11°33'23"W.	61.09'
C33	25.00'	92°03'20"	40.17'	S.43°26'25"W.	35.98'
C34	25.00'	90°00'00"	39.27'	N.45°31'55"W.	35.36'
C35	50.00'	79°33'21"	69.43	S.39°14'45"W.	63.98'
C36	50.00'	10°26'39"	9.11	S.84°14'45"W.	9.10'
C37	125.00'	10°19'30"	22.53	N.85°22'10"W.	22.50'
C38	125.00'	26°43'22"	58.30'	N.66°50'44"W.	57.77'
C39	125.00'	26°43'26"	58.30'	N.40°07'20"W.	57.78'
C40	125.00'	07°26'49"	16.25'	S.23°02'12"E.	16.24'
C41	125.00'	34°55'22"	76.19'	N.0°51'07"W.	75.02'
C42	125.00'	10°05'26"	22.01'	S.20°39'17"W.	21.99'
C43	125.00'	33°32'53"	73.19'	N.73°45'29"W.	72.15'
C44	125.00'	27°56'52"	60.97'	N.43°00'36"W.	60.37'
C45	125.00'	27°54'51"	60.90'	N.15°04'45"W.	60.30'
C46	25.00'	22°03'14"	9.62'	S.78°25'54"W.	9.56'
C47	25.00'	48°28'29"	21.15'	S.43°10'01"W.	20.53'
C48	50.00'	86°24'11"	46.96'	S.62°07'52"W.	68.46'
C49	50.00'	20°53'17"	18.23'	S.64°13'24"E.	18.13'
C50	50.00'	53°14'16"	46.46'	N.27°09'38"W.	44.81'
C51	50.00'	53°14'16"	46.46'	N.26°04'38"E.	44.81'
C52	50.00'	32°09'02"	28.06'	N.68°46'17"E.	27.69'
C53	125.00'	24°38'02"	53.74'	S.78°13'29"E.	53.33'
C54	125.00'	30°29'37"	66.53'	S.50°39'39"E.	65.74'
C55	75.00'	21°28'34"	25.11'	S.11°51'36"E.	27.95'
C56	75.00'	67°56'03"	88.93'	S.56°33'54"E.	83.81'
C57	75.00'	67°56'03"	88.93'	N.56°33'54"W.	83.81'
C58	86.00'	05°34'17"	8.36'	N.82°52'05"E.	8.36'
C59	86.00'	12°03'43"	18.10'	S.74°03'05"W.	18.07'
C60	80.00'	45°11'26"	63.10'	S.74°56'55"E.	61.48'
C61	80.00'	03°39'35"	5.11'	N.50°31'24"W.	5.11'
C62	25.00'	06°09'02"	2.68'	N.68°23'34"E.	2.68'
C63	25.00'	64°22'42"	28.09'	N.51°07'42"E.	26.64'
C64	50.00'	78°32'22"	68.54'	N.58°12'32"E.	63.30'
C65	50.00'	81°59'22"	71.55'	N.41°31'36"W.	65.60'
C66	75.00'	32°41'01"	109.36'	S.16°04'27"E.	99.93'
C68	25.00'	85°20'49"	37.24'	S.40°05'10"W.	33.89'
C69	25.00'	06°42'31"	2.93'	S.86°06'47"W.	2.93'
C70	125.00'	04°22'18"	9.54'	S.03°18'28"W.	9.54'

LINE TABLE

LINE	BEARING	DISTANCE
L1:	N.76°19'40"E.	60.60'
L2:	N.68°01'14"E.	10.63'
L3:	N.69°59'41"E.	7.96'
L4:	N.82°27'22"E.	31.29'
L5:	N.82°27'22"E.	48.08'
L6:	S.76°19'40"W.	29.91'
L7:	S.89°28'05"W.	8.31'
L8:	N.19°59'41"W.	77.29'
L9:	S.70°00'20"W.	8.02'

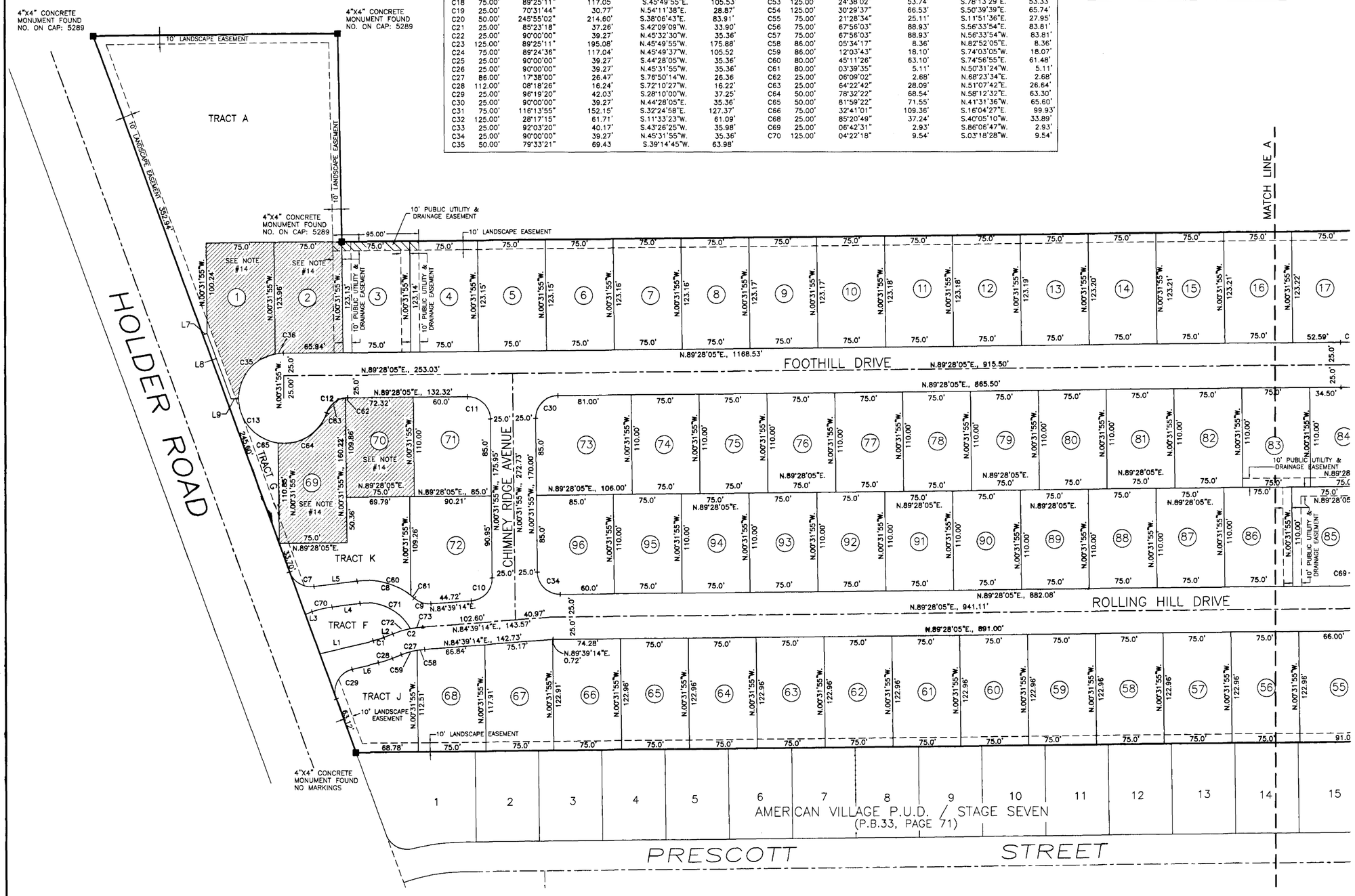

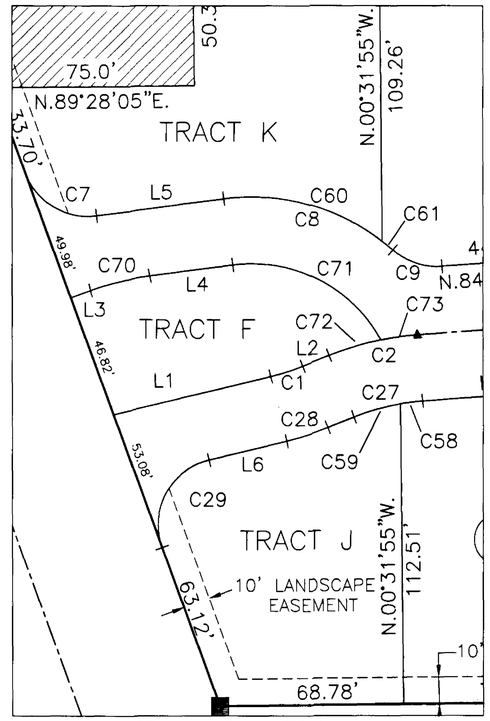

ENTRANCE DETAIL
SCALE: 1"=30'

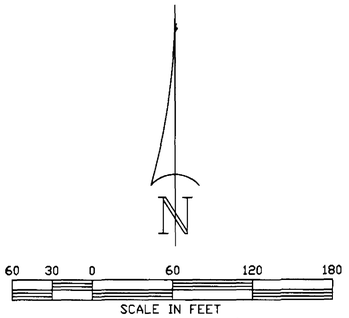

SCALE: 1"=60'

Campbell SURVEYING AND MAPPING OF BREVARD, INC.
3525 N. COURTENAY PARKWAY – SUITE 1
MAILING ADDRESS: P.O. BOX 542148
MERRITT ISLAND, FL 32954 PHONE (321) 453-5820
E-MAIL: SURVEY1 @ DIGITAL.NET WEB SITE: CAMPBELLSURVEYING.COM
BUSINESS LICENSE: LB # 6464