PLAT BOOK 43 PAGE 88
SHEET 3 OF 3
SECTION 24, TWP 27 S., RANGE 36 E.

A PLAT OF THE

WAL-MART AT MELBOURNE

BREVARD COUNTY, FLORIDA

A PARCEL OF LAND LYING IN THE NORTHEAST 1/4 OF SECTION 24, TOWNSHIP 27 SOUTH, RANGE 36 EAST, BREVARD COUNTY, FLORIDA.

VICINITY MAP

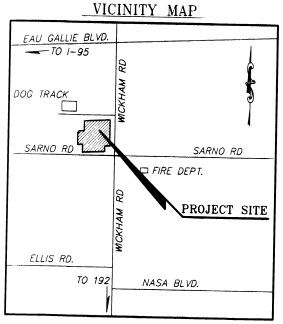

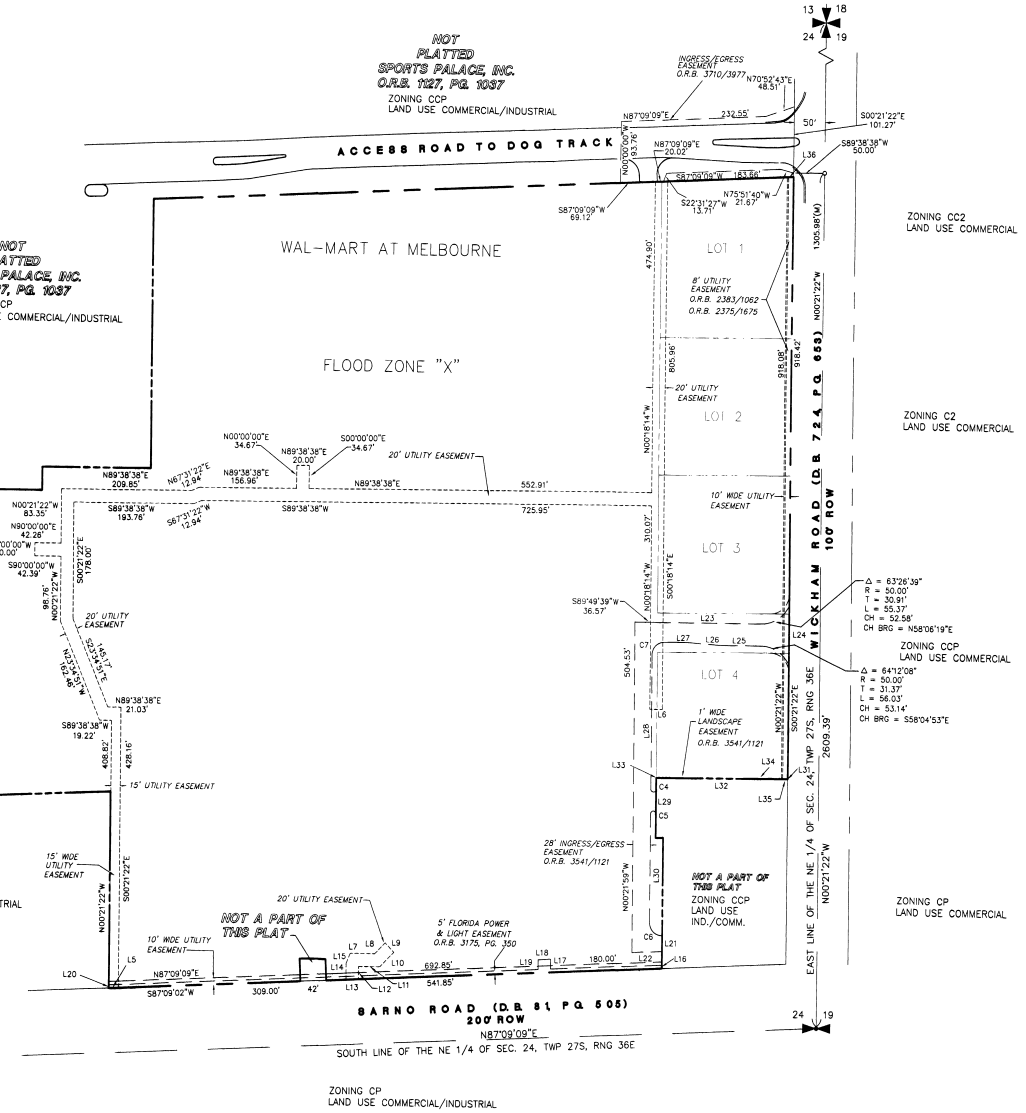

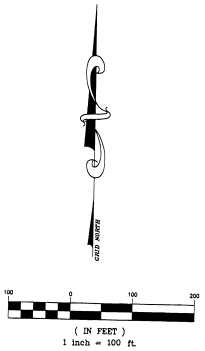

LEGEND

○	SET PK NAIL & DISK STAMPED "LB 696 PRM"
⊡	EXISTING PRM = 4"X4" CONCRETE MONUMENT STAMPED "PRM PLS 5019"
■	SET 4"X4" CONCRETE MONUMENT STAMPED "PRM ECD PLS 5179" PRM = PERMANENT REFERENCE MONUMENT
◉	IRON ROD AND CAP STAMPED "ECD PLS 5179 PRM"
UE	UTILITY EASEMENT
ROW	RIGHT OF WAY
N\C	NOT INCLUDED
IRC	IRON ROD WITH 2 1/2" ALUMINUM ALLOY CAP STAMPED "ECD PLS 5179"
ORB	OFFICIAL RECORDS BOOK
DE	DRAINAGE EASEMENT
UE	UTILITY EASEMENT
CO.	COMPANY
S/D	SUBDIVISION
P.L.S.	PROFESSIONAL LAND SURVEYOR
P.O.B.	POINT OF BEGINNING
P.O.C.	POINT OF COMMENCEMENT
P.S.M.	PROFESSIONAL SURVEYOR AND MAPPER
TYP.	TYPICAL
FD	FOUND
	= PROPERTY LINE
	= RIGHT-OF-WAY LINE
	= ADJACENT PROPERTY LINE
	= UTILITY EASEMENT LINE
	= INGRESS/EGRESS AND DRAINAGE EASEMENT LINE

Kimley-Horn and Associates, Inc
601 21st Street, Suite 400, Vero Beach, Fl 32960
Phone (561)562-7981 Fax (561)562-9689