PLAT BOOK 37 PAGE 92
SHEET 2 OF 3
SECTION 30 TWP. 25 S., RANGE 37 E.

THE WOODS AT CROOKED MILE

A SUBDIVISION LYING IN SECTION 30, TOWNSHIP 25 SOUTH, RANGE 37 EAST, BREVARD COUNTY, FLORIDA, BEING A PARTIAL REPLAT OF LOTS 20 AND 21, PLAT OF "GEORGIANA SETTLEMENT" PER PLAT BOOK 1, PAGE 34

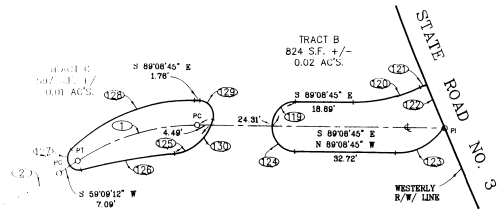

DETAIL TRACT B AND C
SCALE 1" = 20'

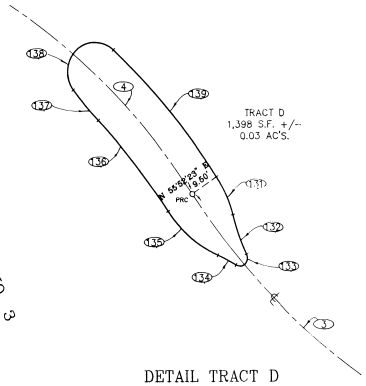

DETAIL TRACT D
SCALE 1" = 20'

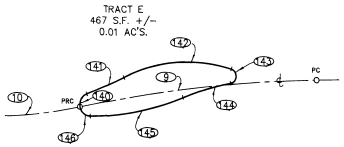

DETAIL TRACT E
SCALE 1" = 20'

GRAPHIC SCALE

(IN FEET)
1 inch = 60 ft.

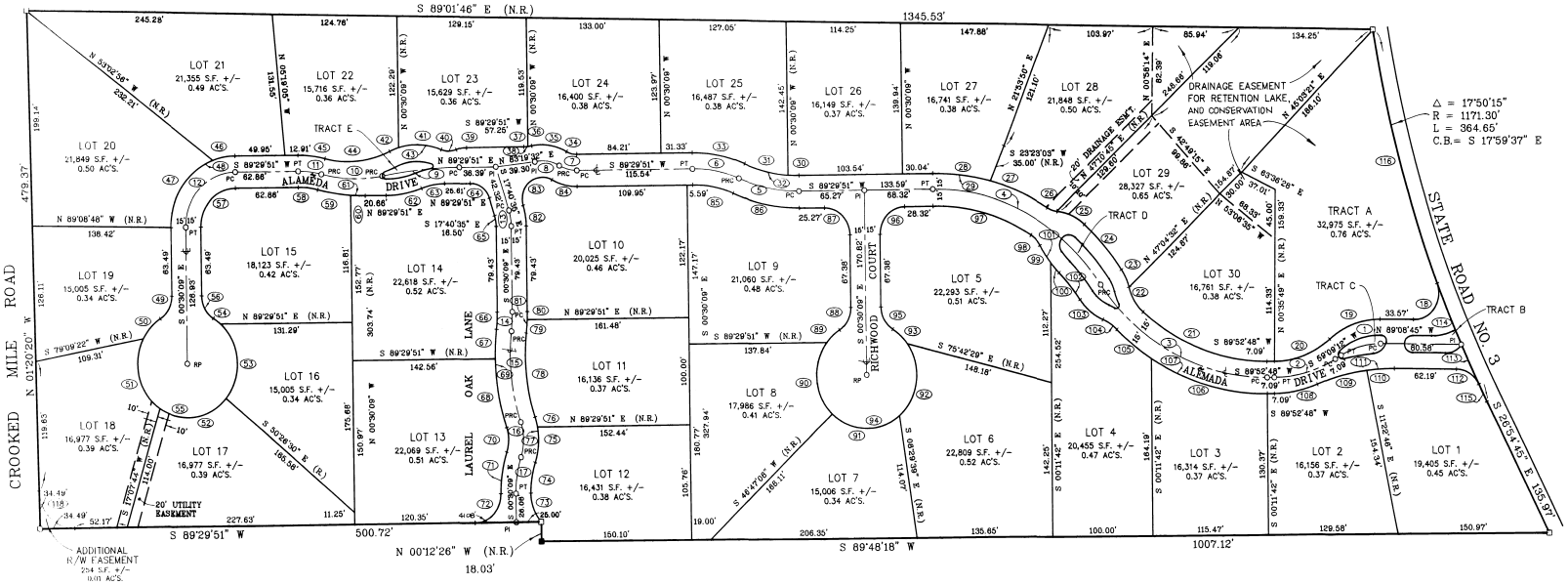

Bussen-Mayer Engineering Group
100 PARNELL STREET • MERRITT ISLAND, FLORIDA 32953
PH. NO.: (407) 453-0010