

PB 10 Page 68A

# LINCOLN PARK

BREVARD COUNTY, FLORIDA

Replat of Lots 17, 19 and 19 of a Subdivision of  $\frac{1}{2}$  Sec. 9, T.22, R.36, Property of King Land Co. Plat as Recorded in Plat Book 2 page 21 Public Records of Brevard County, Florida.

### Certificate of Surveyor

This is to certify that I, the undersigned, being a Licensed and Registered Land Surveyor, hereby certify that on the 26th day of December A.D. 1952, I completed the survey of the lands as shown in the foregoing Plat and that said Plat is a correct representation of the lands therein described and Platted, and that permanent reference monuments have been placed as shown as required by Chapter 377 Florida Statutes, 1951, and that said land is in Brevard County, Florida. Dated this 30th day of December A.D. 1952.

*W.D. Heath*  
W.D. Heath Reg. Land Surveyor #479

### Dedication

Know all men by these presents that Lincoln Park Inc., the Owner in fee simple of the lands described in the foregoing caption to this Plat does hereby dedicate said lands and Plat for the use and purposes therein expressed and dedicates the streets shown hereon to the perpetual use of the public.

IN WITNESS WHEREOF the said Lincoln Park Inc., has caused these presents to be signed in its name, by its President and Secretary and its corporate seal to be affixed, this 6th day of January A.D. 1953.

*William P. Smith*  
President  
*Frank R. Craig*  
Secretary

### Acknowledgment

I hereby certify, that on this 6th day of January A.D. 1953, before me personally appeared Newton C. Smith and Frank R. Craig, President and Secretary respectively of the Lincoln Park Inc., a corporation under the laws of the State of Florida, to be known to be the persons described in and who executed the foregoing dedication and acknowledgment before me that they executed the same, and acknowledged the execution thereof to be their free act and deed as such officers, and that they affixed thereto the official seal of said corporation, and that the said instrument is the act of said corporation.

*Frank R. Craig*  
Notary Public, State of Florida  
My commission expires Dec. 28, 1955

### Approval

The foregoing Plat was read and is approved by the undersigned on this the 10th day of January A.D. 1953.

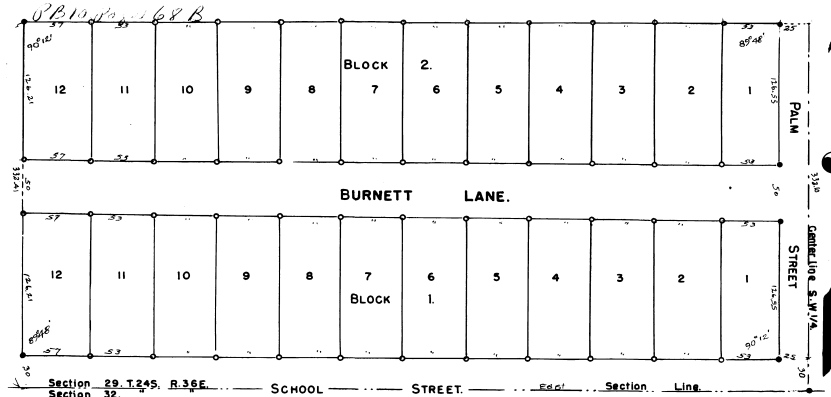
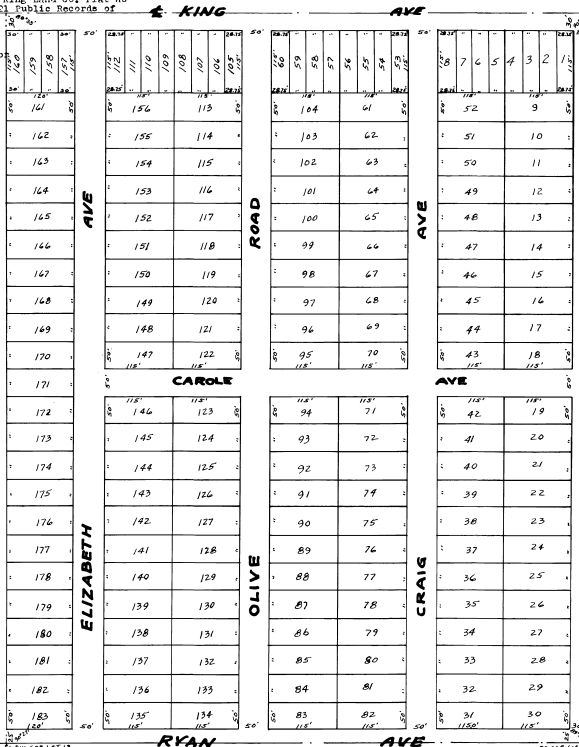
Board of County Commissioners  
of Brevard County, Florida.

### Certificate of Clerk

I hereby certify that I have examined the foregoing Plat and find that it complies with all the requirements of Chapter 377, Florida Statutes 1952, and was filed for record on the 10th day of January A.D. 1953.

*Mark of the Clerk*  
Mark of the Clerk of Circuit Court  
Brevard County, Florida.

STATE OF FLORIDA  
COUNTY OF BREVARD  
Filed for record in the office of Clerk of Circuit Court for Brevard County, Florida  
JAN 10 1953  
and recorded in \_\_\_\_\_ at page \_\_\_\_\_  
Book \_\_\_\_\_  
Clerk of Circuit Court



## PLAT OF BURNETT ACRES. A SUBDIVISION OF S. HALF S.E. QTR. OF S.W. QTR. OF THE S.W. QTR. SEC. 29, T. 24 S, R. 36 E. BREVARD CO., FLORIDA.

SCALE: 1 INCH = 50 FEET. DECEMBER 25, 1952

DEDICATION:-  
KNOW ALL MEN BY THESE PRESENTS, that P.P. Burnett and Mary Burnett, his wife, hereby dedicate plot to be known as "Burnett Acres, A Subdivision of S. Half S.E. Qtr. of S.W. Qtr. of the S.W. Qtr. of Sec. 29, T. 24 S, R. 36 E., Brevard Co., Florida."  
In testimony whereof, witness our hands and seals, at Cocoa, Florida, this 27th day of December, 1952.

WITNESSES:  
... *John Henry Hallock* ...  
... *Wm. P. Davidson* ...  
By *P.P. Burnett* P of A  
Brevard County, Florida.

SURVEYOR'S CERTIFICATE:-  
I hereby certify that the attached plat is a true representation of lands as above described, and that Permanent Reference Monuments have been found or set in compliance with State Act passed on June 11, 1925.  
Open squares are concrete P.R.M.s, open circles are iron pipes or rods.

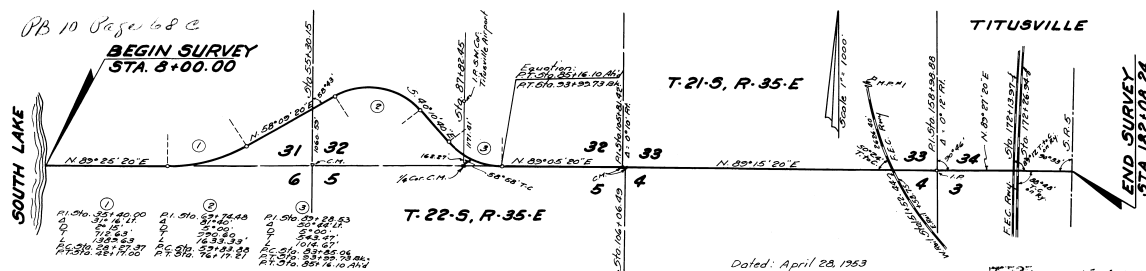
*Reg. Surveyor, State of Florida, No. 24.*

STATE OF FLORIDA.  
COUNTY OF BREVARD  
Personally appeared before me, a notary public, on this the 27th day of December, 1952, P.P. Burnett and Mary Burnett his wife, known to me to be the parties named in and who executed this instrument of dedication, who, being duly sworn, have severally acknowledged the execution hereof to be their free act and deed, as owners, and have signed some freely and voluntarily for the purposes therein expressed.  
In testimony whereof, witness my hand and official seal at Cocoa, Florida, on day and date above mentioned.  
My commission expires \_\_\_\_\_ 1953.

*Wm. P. Davidson* Notary Public, State of Florida, at large.

STATE OF FLORIDA.  
COUNTY OF BREVARD.  
I hereby certify that the attached plat was examined and approved for file upon the records of this county on the 27th day of December, 1952.

*Mark of the Clerk*  
Mark of the Clerk of Circuit Court  
Brevard County, Florida.



Dated: April 28, 1953

We, Richard H. Simpson, as Chairman of the State Road Department, of the State of Florida, and R. M. Hartsfield as Secretary of the State Road Department, do hereby certify that this map is the Official Map of Location and Survey of a portion of Section 7054, designated as a part of State Road 5404 in Brevard County, Florida. Said portion of Section 7054 extending from South Lake, Northwesterly, Southeastwesterly, and East only, to State Road 5404 in Titusville, Florida.

Proposed and adopted by the State Road Department, of the State of Florida under provisions of Section 341.47, Florida Statutes of 1941.

*Richard H. Simpson* Chairman State Road Department  
*R. M. Hartsfield* Secretary State Road Department  
*Wm. P. Davidson* State Highway Engineer

Filed for Record in the Office of the Clerk of Circuit Court for the County of Brevard State of Florida in Map Book 15 Page 68 on this 21st day of January A.D. 1953.

*Wm. P. Davidson*  
Clerk of Circuit Court  
Brevard County, Florida